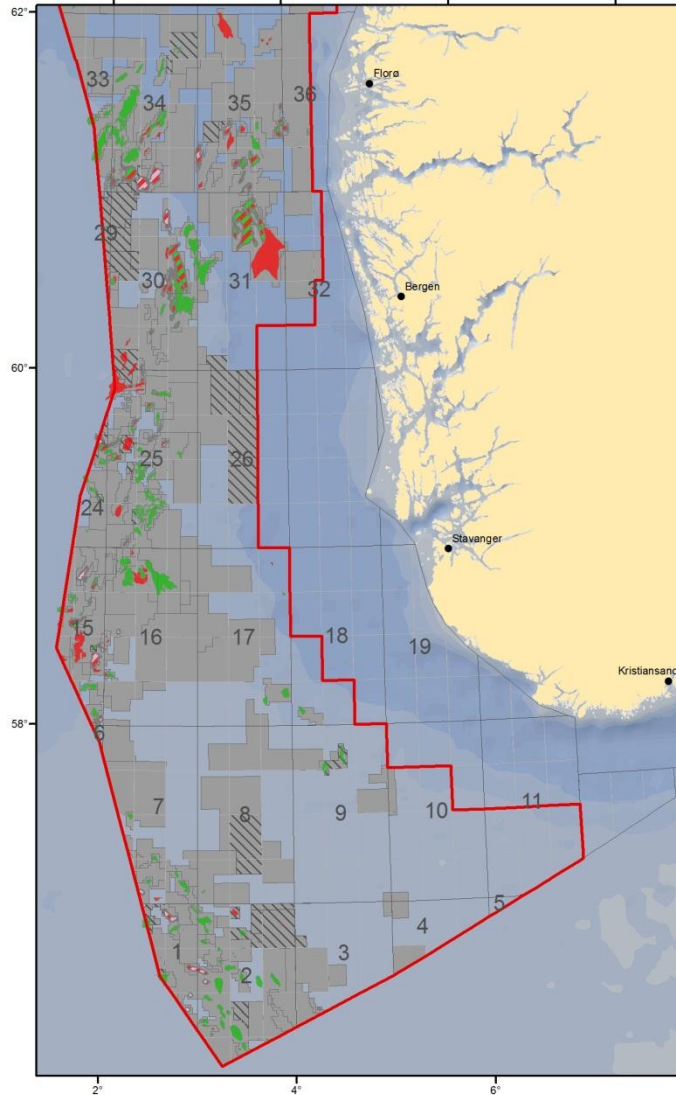
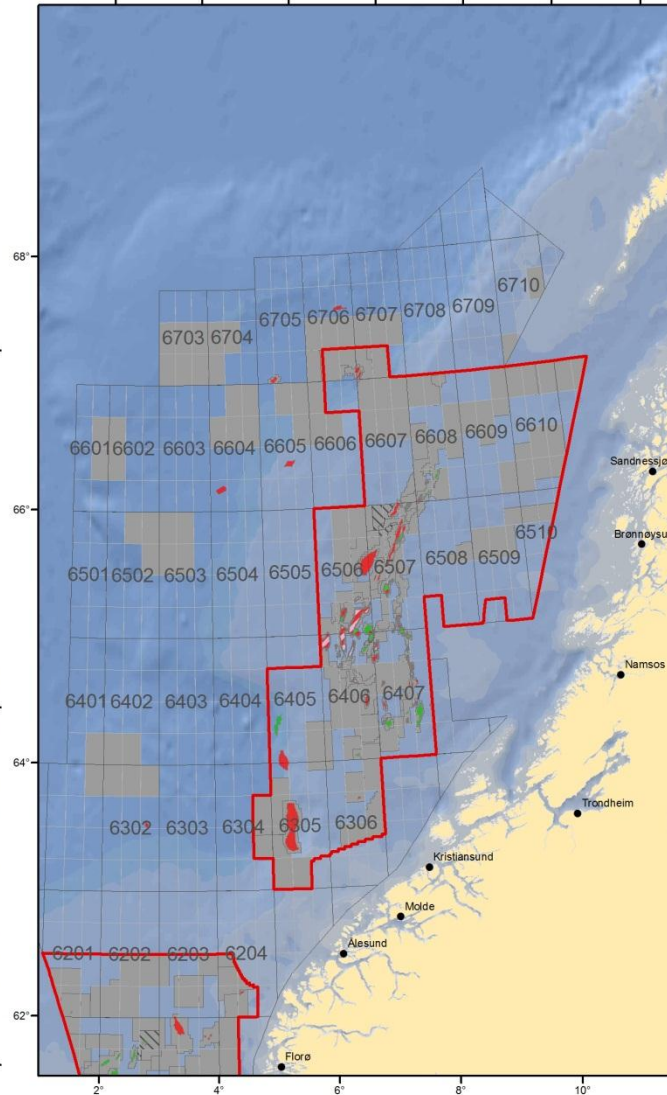


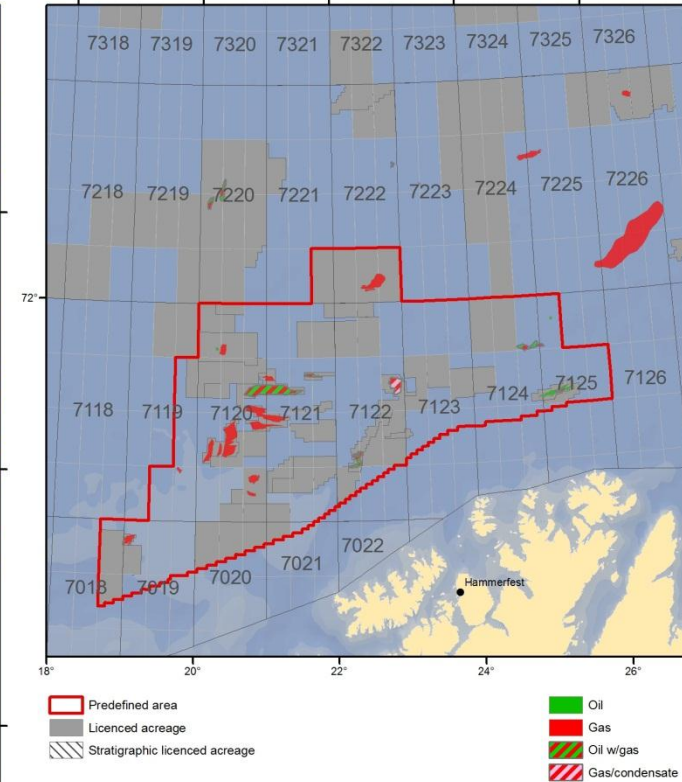
## North Sea



## Norwegian Sea



## Barents Sea



The maps show licenced acreage within TFO boundaries as of February 15, 2013. These areas can change during the application period.

The NPD's interactive Factmaps (NPD homepage) contain daily updated information showing the current area available for application.