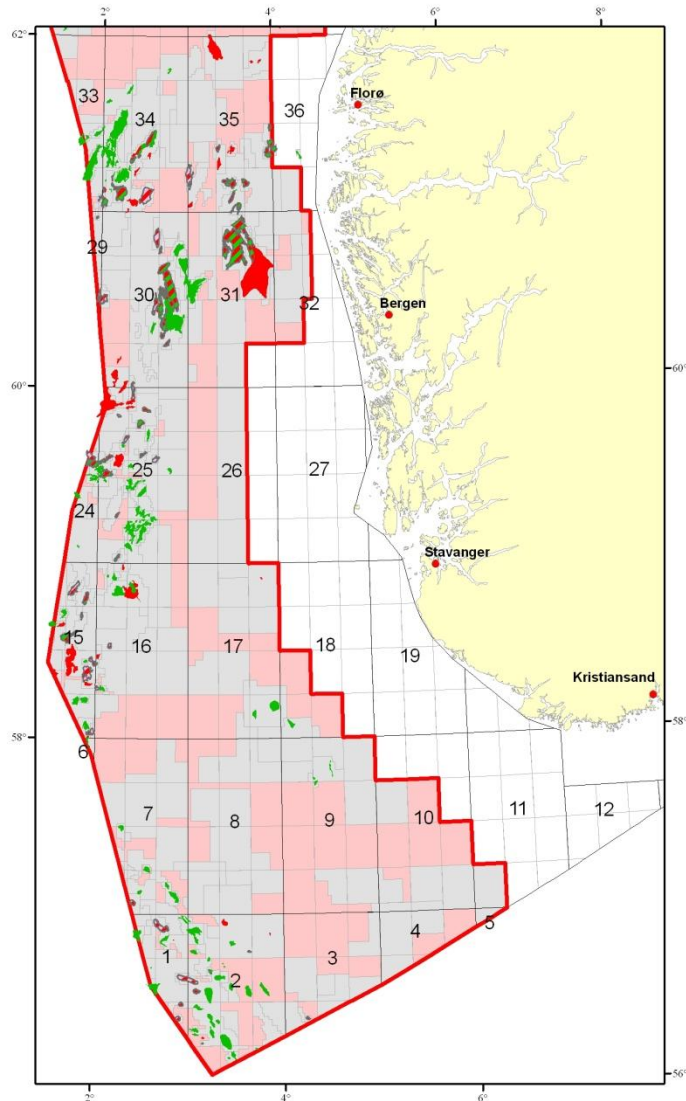
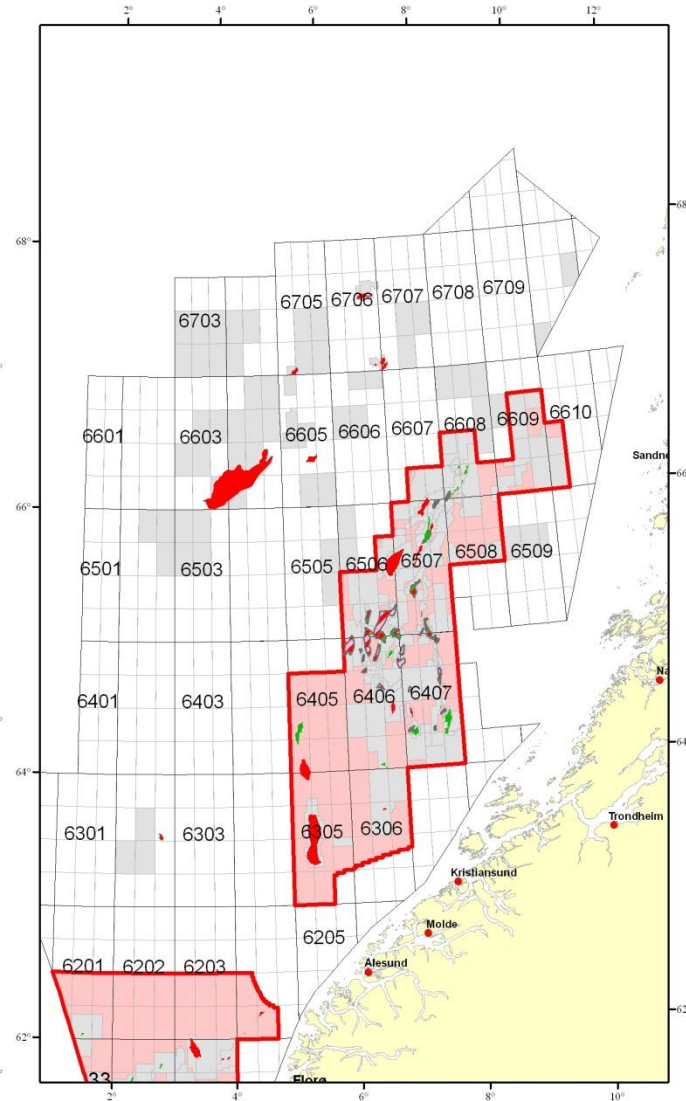


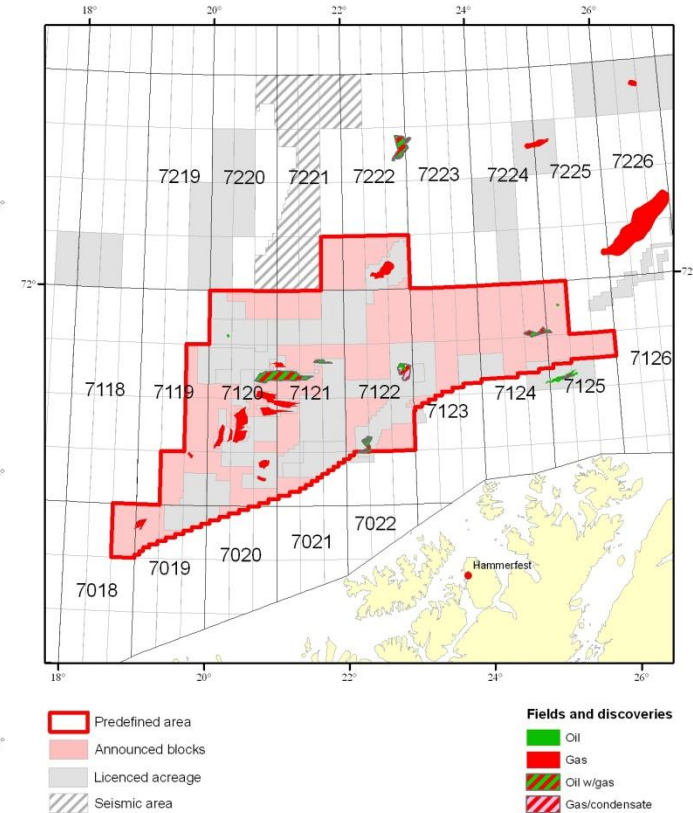
## North Sea



## Norwegian Sea



## Barents Sea



The maps show licenced acreage and announced blocks as of the 19 of February 2010. These areas can change during the application period.

The NPD's interactive Factmaps (NPD homepage) contain daily updated information showing the current area available for application.