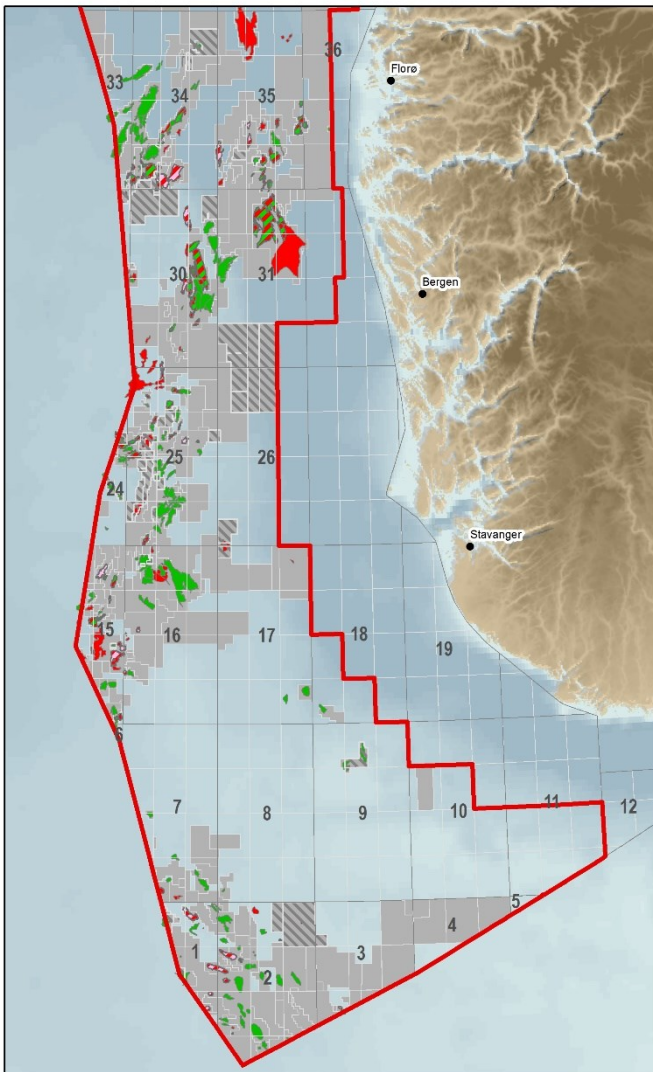
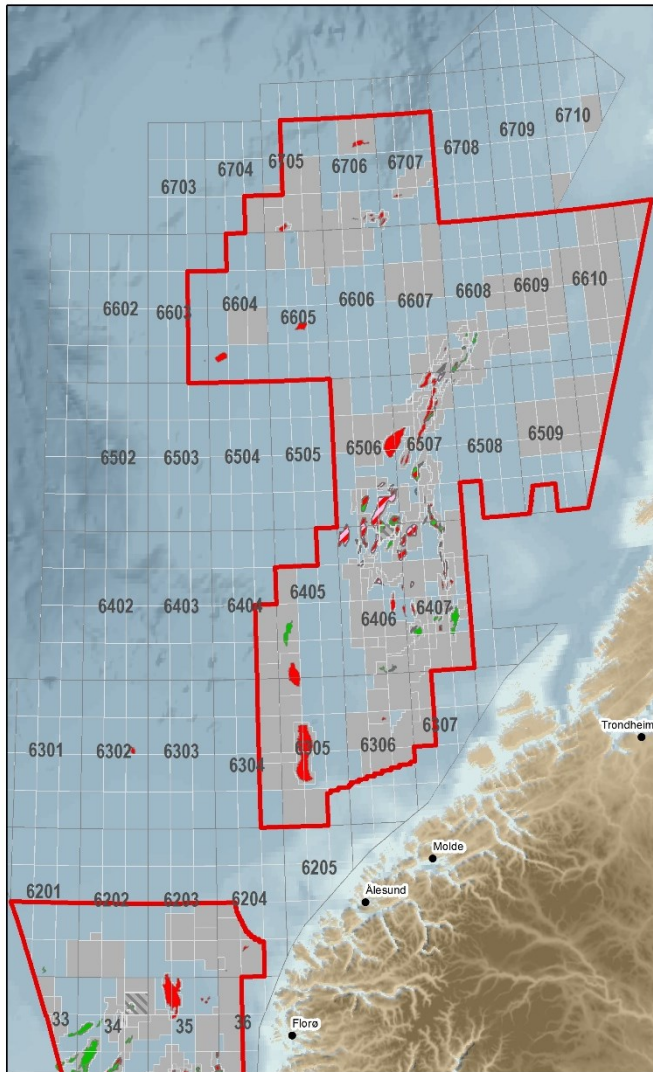


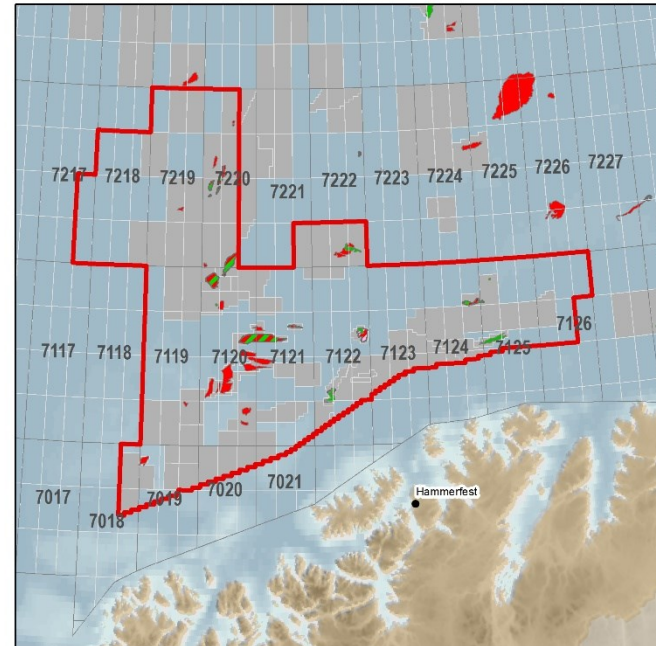
Nordsjøen



Norskehavet

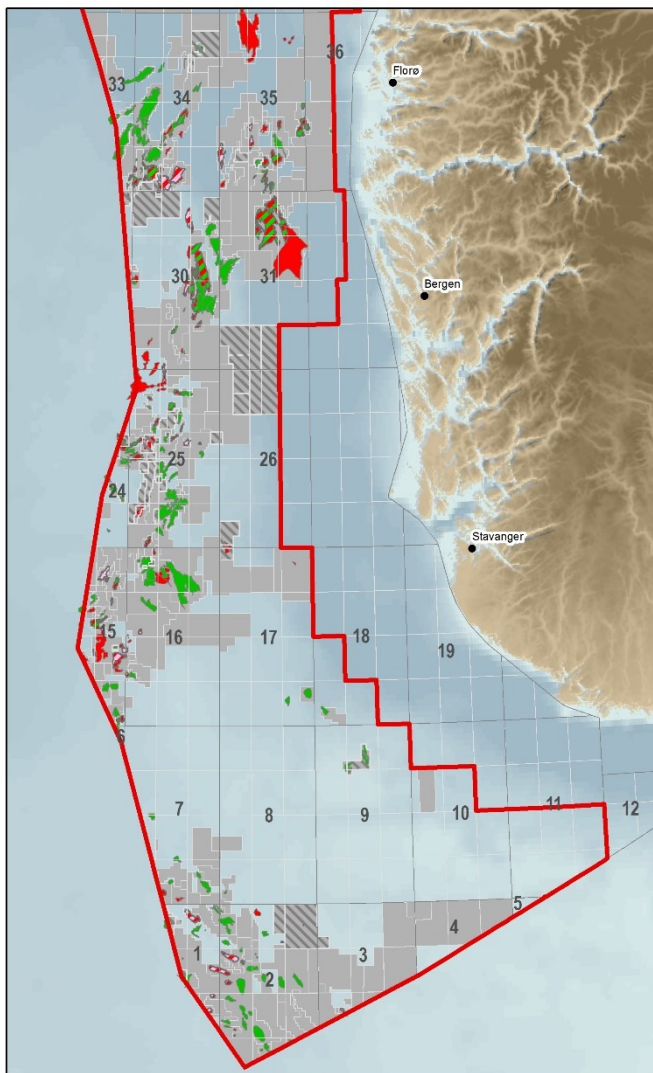


Barentshavet

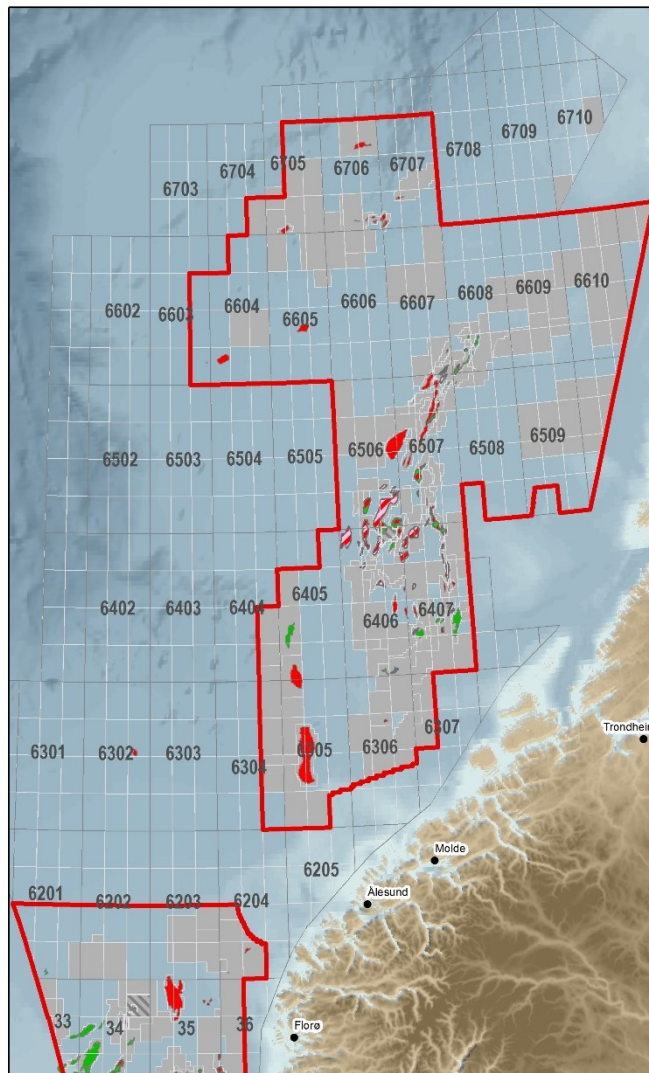


Kartene viser konsesjonsbelagte områder innenfor TFO-områdene per **22.februar 2016**. Dette arealet kan endres i løpet av søknadsperioden. Oppdaterte kart (Oljedirektoratets interaktive faktakart) som viser tilgjengelig areal, finnes på Oljedirektoratets hjemmeside.

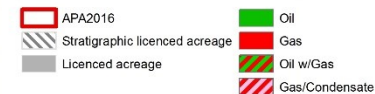
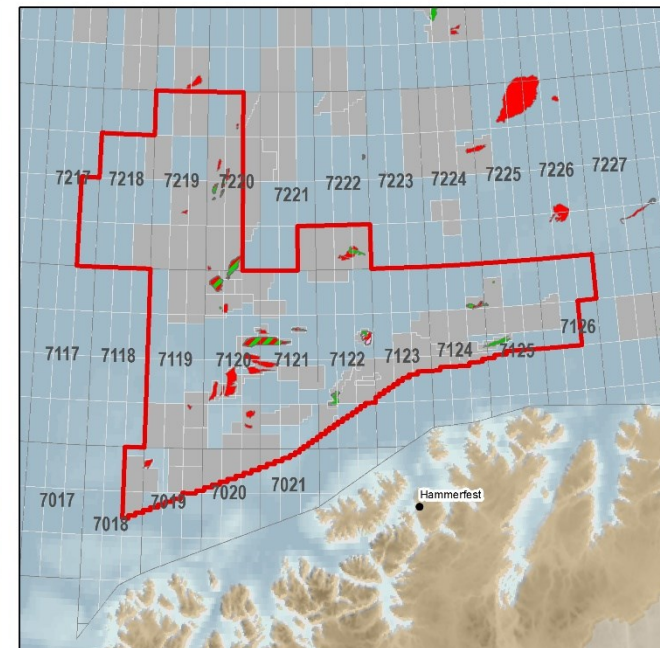
North Sea



Norwegian Sea



Barents Sea



The maps show licenced acreage within TFO boundaries as of [February 22th, 2016](#). These areas can change during the application period.

The NPD's interactive Factmaps (NPD homepage) contain daily updated information showing the current area available for application.